







































# ÚPN - O HUDCOVCE

## PRIESKUMY A ROZBORY

### M 1 : 50 000



































#### LEGENDA

súčasný stav návrh

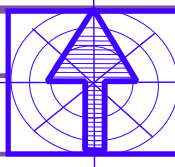
|  |   |  |
|--|---|--|
|    |    | HRANICE KRAJA                                |
|    |    | KATASTRÁLNE HRANICE                          |
|    |    | KATASTER OBCE HUDCOVCE                       |
|    |    | OBYTNÉ PLOCHY                                |
|    |    | PLOCHY REKREÁCIE, CEST. RUCHU A ŠPORTU       |
|    |    | PLOCHY PRIEMYSELNEJ VÝROBY A SKLADOV         |
|   |   | VNÚTROŠTÁTNE VEREJNÉ LETISKO                 |
|  |  | CESTY 1. A 2. TRIEDY                         |
|  |  | CESTY 3. TRIEDY                              |
|  |  | ŽELEZNIČÁ TRÁ• -                             |
|  |  | ŽELEZNIČÁ STANICA                            |
|  |  | VODOVOD                                      |
|  |  | HRANICA CHRANENÝCH VODOHOSP. OBLASTÍ         |
|  |  | OCHRANNÉ PÁSMO ZDROJOV PITNÝCH VOD 2. STUPOA |
|  |  | PODZEMNÝ VODNÝ ZDROJ                         |
|  |  | ÚPRAVÒA VODY                                 |
|  |  | VODOJEM                                      |
|  |  | ÈERP. STANICA                                |
|  |  | VODÁRENSKÝ TOK                               |

#### LEGENDA

súčasný stav návrh

|   |  |   |
|---|--|---|
|    |    | CHRÁNENÁ KRAJINNÁ OBLAS•                        |
|    |    | NATURA 2000-CHRÁN. VTÁÈIE ÚZEMIE                |
|    |    | NATURA 2000-ÚZEMIE EUR. VÝZNAMU                 |
|    |    | LOKALITA PRÍRODNÉHO SVETOVÉHO DEDIŠTVA (UNESCO) |
|    |    | BIOKORIDOR NADREGIONÁL.VÝZNAMU                  |
|    |    | BIOKORIDOR REGIONÁLNEHO VÝZNAMU                 |
|   |   | BIOCENTRUM NADREGIONÁL. VÝZNAMU                 |
|  |  | BIOCENTRUM REGIONÁLNEHO VÝZNAMU                 |
|  |  | HRANICA REKREAÈENÝCH CELKOV                     |
|  |  | ZOSUVNÉ ÚZEMIE                                  |
|  |  | SOLÁRNA ELEKTRÁREÒ                              |
|  |  | ELEKTRICKÁ STANICA VVN                          |
|  |  | ELEKTRICKÉ VVN VEDENIA                          |
|  |  | REGULAÈNÁ STANICA                               |
|  |  | VTL PLYNOVOD                                    |
|  |  | STL PLYNOVOD                                    |
|  |  | VYSIELAÈ  |

## ÚPN - O HUDCOVCE

|              |                        |   |             |  |   |
|--------------|------------------------|---|-------------|--|---|
| OBSTARÁVATEĽ | OBEC HUDCOVCE          |  | SPRACOVATEĽ | URBA s.r.o<br>KOŠICE, JAKOBYHO 14, TEL.055/6338074 |   |
| SPRACOVATEĽ: | Ing.arch. MAÈÁKOVÁ Eva |   | ÈATUM:      | 04. 2022   |   |
| OBSAH :      | ŠIRŠIE VZ•AHY          | MIERKA:   | 1 : 50 000  | ÈEVÝKR:  | 1 |